

Indiana Boasts of Two Distinct Routes of the Highway!

1913 Route:




Townley, Zulu, Besancon,
 New Haven, Fort Wayne, Churubusco,
 Merriam, Wolf Lake, Kimmel,
 Ligonier, Benton, Goshen, Dunlap,
 Elkhart, Osceola, Mishawaka,
 South Bend, New Carlisle, Rolling Prairie,
 La Porte, Pinhook, Westville,
 Valparaiso, Deep River, Ainsworth,
 Green Acres, Merrillville, New Elliott,
 Schererville, and Dyer

1928 Route:

Fort Wayne, Columbia City, Warsaw,
 Atwood, Etna Green, Bourbon, Inwood,
 Plymouth, Donaldson, Grovertown,
 Hamlet, Hanna, Wanatah, and Valparaiso

Have a smart phone?

Scan this QR Code
 to access our
 informative website!



Mission Statement

The mission of the Indiana Lincoln Highway Association is to preserve, promote and mark the Lincoln Highway route across Indiana and educate the general public of the various routes and related historical resources.

This brochure can be downloaded from our website: www.indianalincolnhighway.org/new Printing requires legal-sized paper.
 Promotional partners can order more by sending an email to: lincolnhighwayassoc.office@yahoo.com

Take a drive. Enjoy the view. Learn something new.

As the first automobile road across America, the Lincoln Highway proved to stimulate a huge economic impact to hundreds of businesses in towns, cities, and simple crossroads all along the way. The Lincoln Highway became known as “The Main Street Across America” and many cities renamed their main streets “Lincolnway”.

Today that old Lincoln Highway still exists, and for many it holds an allure in much the same way that it did in its heyday during the 1920s and 1930s. Each mile and every town along its path has a unique story to tell and a unique culture to experience. Travelers find that a drive along the Lincoln is more interesting than that found on modern interstates or busier four lane highways. We encourage you to stop along the way, meet the people, enjoy the food, and admire the architecture and scenery.

Interpretive Sites

With educating the traveler about the Lincoln Highway in Indiana as part of our mission, we have erected a number of interpretive sites along both routes.



1. New Haven: 815 Lincoln Hwy E
2. Plymouth: 200 block of East Jefferson St.
3. Dyer: Near Meyer's Castle, 1370 Joliet St./U.S 30
4. Warsaw: Chinworth Bridge, 3495 W. Old Rd. 30
5. LaPorte: Near NY Central RR Depot, 803 Washington St.
6. Goshen: Fidler Pond Park, 1424 Lincolnway East

Other sites can be found in Valparaiso, New Carlisle, South Bend, Dyer, Schererville, & Columbia City.

