



# Educational Discovery Stops



**New Haven**  
825 Lincoln Hwy. E  
41° 4' 14.30" N, 85° 1' 06.27" W

**South Bend**  
Cor. of Washington & Michigan  
41° 40' 34.60" N, 86° 15' 02.24" W




**South Bend II**  
113 W. Washington St.  
41° 40' 35.02" N, 86° 15' 01.71" W




**New Carlisle**  
132 E. Michigan St.  
41° 42' 22.09" N, 86° 30' 29.46" W




**La Porte**  
803 Washington St.  
41° 36' 46.04" N, 86° 43' 22.76" W





**Schererville**  
651 W. Lincoln Hwy/Joliet St.  
41° 29' 24.61" N, 87° 28' 04.55" W






**Schererville II**  
1139 W. Lincoln Hwy/US 30  
41° 29' 26.66" N, 87° 28' 49.38" W





**Dyer**  
820 W. Lincoln Hwy/Joliet St.  
41° 29' 33.32" N, 87° 30' 24.89" W



**Dyer II**  
1242 W. Lincoln Hwy/Joliet St.  
41° 29' 29.03" N, 87° 29' 51.00" W

**Plymouth**  
E. Jefferson & Cleveland Court  
41° 21' 03.93" N, 86° 17' 52.31" W

**Plymouth II**  
812 Lincolnway E.  
41° 20' 35.33" N, 86° 17' 59.31" W

**Warsaw**  
Chinworth Bridge Trail  
41° 14' 50.59" N, 85° 54' 38.06" W





The Indiana logo indicates that the Indiana Lincoln Highway Association either sponsored or provided support for the kiosk, sign, or historic marker.